


Kanton Glarus

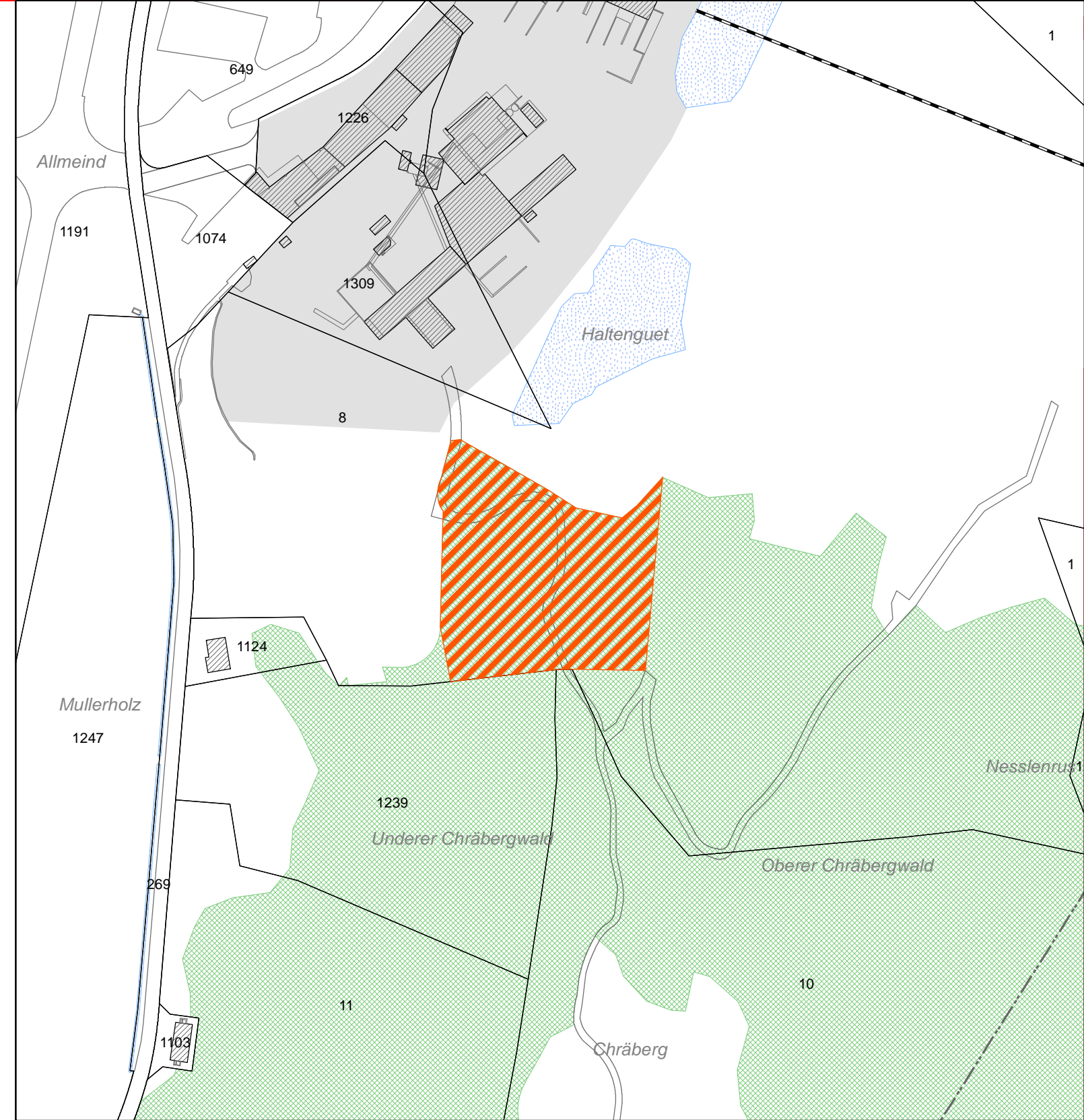
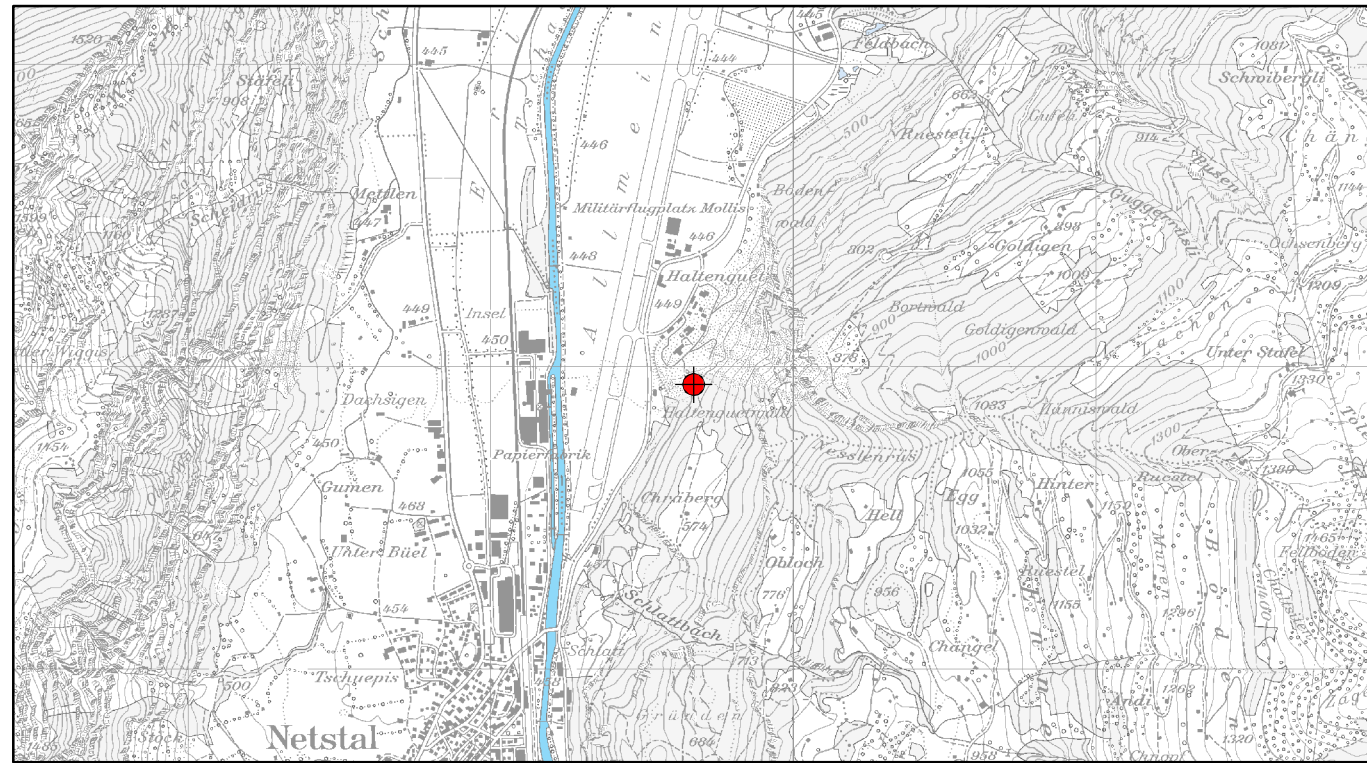
Gemeinde Glarus Nord



Abbau und Deponiezone Haltenguët

Übersichtsplan 1: 25'000

Rodungsplan 1: 2'000



Hinweis



Rodungsfläche

723 672 / 214 941

Festsetzung




Rodung temporär

6172 m²

Hinweis



Wald



Baugebiet

