

# Gemeinde Glarus Nord

## Revision Ortsplanung Öffentliche Auflage

### Waldfeststellungsplan 1: 2'000

### Eichli und Bodenwald, Mollis

Waldfeststellungsverfahren gemäss Art. 13, Bundesgesetz über den Wald und Art. 9, kantonales Einführungsgesetz zum Bundesgesetz über den Wald

Kanton Glarus, Abteilung Wald und Naturgefahren





Dani Rüegg  
Abteilungsleiter

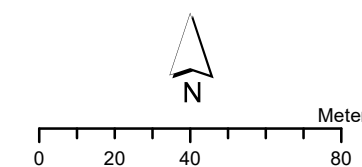
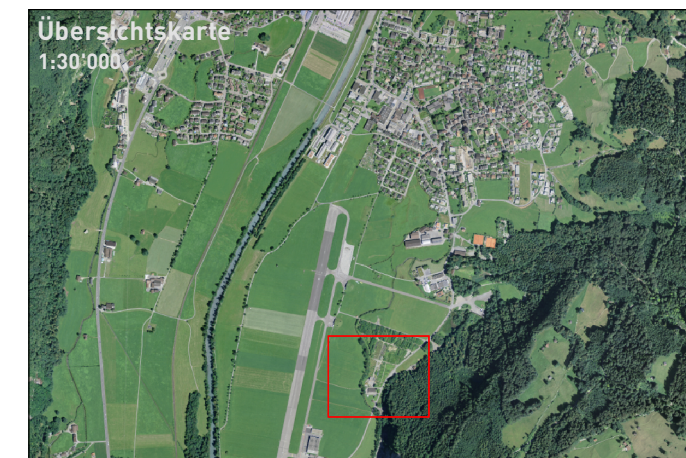


#### Festlegungsinhalt

Waldfeststellung  
— neu

#### Hinweise

-  Baugebiet
-  Wald
-  Gewässer
-  Gebäude



#### Koordinatenverzeichnis

##### Eichli, Mollis

Nr.	X	Y
1	2'723'790.72	1'215'868.11
2	2'723'799.85	1'215'852.93
3	2'723'805.28	1'215'844.90
4	2'723'814.23	1'215'826.58
5	2'723'817.07	1'215'803.92
6	2'723'817.20	1'215'796.94
7	2'723'817.38	1'215'792.49
8	2'723'818.77	1'215'779.55
9	2'723'819.24	1'215'768.01
10	2'723'817.47	1'215'757.37
11	2'723'816.27	1'215'739.59
12	2'723'811.41	1'215'730.55
13	2'723'801.80	1'215'721.17
14	2'723'796.46	1'215'717.02
15	2'723'791.47	1'215'710.69
16	2'723'788.31	1'215'699.39
17	2'723'794.06	1'215'681.63
18	2'723'793.75	1'215'680.85
19	2'723'789.05	1'215'680.37
20	2'723'784.83	1'215'692.97
21	2'723'784.86	1'215'703.09
22	2'723'789.07	1'215'713.56
23	2'723'798.81	1'215'729.05
24	2'723'806.34	1'215'738.47
25	2'723'811.34	1'215'771.18
26	2'723'811.65	1'215'787.24
27	2'723'802.83	1'215'814.96
28	2'723'803.78	1'215'827.53
29	2'723'797.10	1'215'834.88
30	2'723'790.80	1'215'859.31
31	2'723'790.72	1'215'868.11

##### Bodenwald, Mollis

Nr.	X	Y
32	2'723'925.64	1'215'723.93
33	2'723'914.61	1'215'717.10
34	2'723'906.86	1'215'706.60
35	2'723'899.97	1'215'693.26
36	2'723'889.22	1'215'674.84
37	2'723'888.76	1'215'666.13
38	2'723'891.05	1'215'653.77
39	2'723'883.89	1'215'635.88
40	2'723'882.85	1'215'626.39
41	2'723'876.51	1'215'620.26
42	2'723'865.93	1'215'619.15
43	2'723'856.90	1'215'615.06
44	2'723'846.91	1'215'593.87
45	2'723'841.24	1'215'584.28
46	2'723'853.34	1'215'571.17